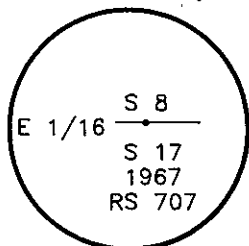


TILLAMOOK COUNTY SURVEYORS OFFICE  
201 LAUREL AVENUE  
TILLAMOOK, OREGON 97141

E 1/16 CORNER SECTION 8 & 17, T.1S.,R.9W.,W.M.



I FOUND A 1 1/2" IRON PIPE WITH A 3" O.S.B.F. BRONZE CAP (SEE T.C.S. MAP B-535). I ENCASED THE FOUND MONUMENT IN CONCRETE.

**HISTORY OF FOUND MONUMENT**

I FOUND THIS MONUMENT TO BE AS DESCRIBED ON T.C.S. MAP #B-535 AND THE REFERENCES SET AT THAT TIME TO NOW BE AS FOLLOWS:

34" HEMLOCK S. 2 3/4"E. 51.3'; (FOUND, NOW 38" ROTTEN STUMP, SCRIBING VISIBLE).

\*24" HEMLOCK N.25"E. 64.6'; (FOUND, NOW 42" HEMLOCK FACE HEALED).

4"X 4"X 48" WHITE PAINTED CEDAR POST 1.0' SE; (FOUND, NOW ROTTEN).

30" SPRUCE S.81"W. 24.1'; (FOUND, NOW 50", SOUTHERLY STEM OF SCHOOLMARM SPRUCE, ON EASTERLY EDGE OF A GRAVEL LOGGING ROAD. RUSTY O.S.B.F. Y.M.L.P. ATTACHED).

**NEW ACCESSORY**

\*10" SPRUCE S.7"E. 17.47'. MEASUREMENTS TAKEN TO A NAIL WITH A T.C.S. BRASS WASHER IN THE FACE BETWEEN THE "B" & "I".

\*72" LIGHT HAT SECTION POST NORTH 1.5'.

\* INDICATES TILLAMOOK COUNTY YELLOW LOCATION POSTER ATTACHED.

**REFERENCE SURVEYS AND REWITNESSES**

B-535

MARCH, 1967

HAROLD RUSSELL L.S. 707


**LOCATION OF MONUMENT**

THIS CORNER IS LOCATED APPROXIMATELY 50' EAST OF A GRAVEL LOGGING ROAD AND 45' WEST OF A SMALL SPRING BRANCH. THIS REWITNESS WAS DONE TO PRESERVE THIS LOCATION ONLY, NO ATTEMPT WAS MADE TO VERIFY ITS POSITION RELATIVE TO THE SECTION SUBDIVISION.

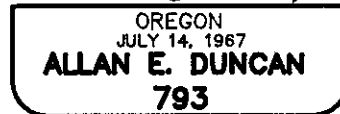
IN THE PRESENCE OF AL DVORAK AND DAN MCNUTT

JUNE 27, 1997

TITLE:



*Allan E. Duncan, C.S.*



EXPIRES 12-31-97